

R43E

R44E

R45E

2400

1600

800

T

0

25

800

1600

2400

3200

4000

4400

5700

6500

7300

8100

8900

T

9700

10500

N

11300

12100

12900

13700

14500

15300

16100

16900

17700

18500







T

19300

20100

N

FIRE DISTRICT #8 AND VICINITY

-  Township Boundaries
-  Unserved Areas
-  Section Boundaries
-  Municipalities
-  Fire District Boundaries
-  Fire Stations

Product of the Spokane County Geographic Information System
Produced: May 18, 2000

Fire District #1

City of Spokane

